

# Hampshire County - 20/20 Perfect Vision i2 Document Detail Report

Current datetime: 8/6/2021 4:18:42 PM

Doc#	Document Type	Town	Book/Page	File Date	Consideration
5431	PLANS		00050/24	09/04/1956	
<b>Property-Street Address and/or Description</b>					
HAMMOND CIRCLE, OVERLOOK RD, DRESSER RD, TOWN RD, HAMMOND LAKE, LAKE SHORE DR, WASHINGTON RD					
<b>Grantors</b>					
HAMMOND ACRES					
<b>Grantees</b>					
PLAN OF LAND					
<b>References-Book/Pg Description Recorded Year</b>					
<b>Registered Land Certificate(s)-Cert# Book/Pg</b>					

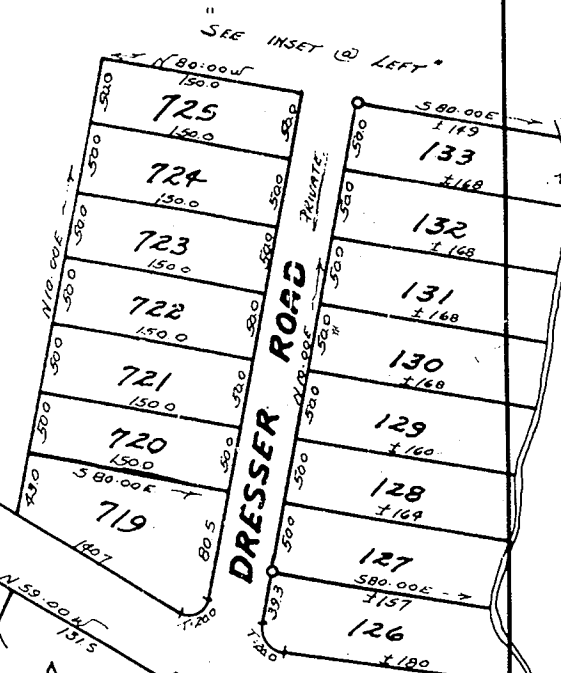
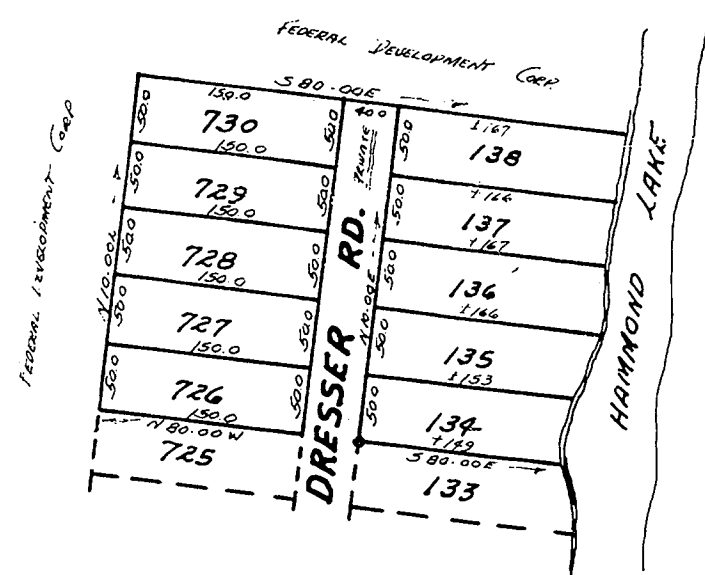
SEE BOOK 5597 PAGE 133

SEE BOOK 5597 PAGE 133

MAP NO. 4  
**HAMMOND ACRES**  
HAMPSHIRE COUNTY  
GOSHEN, MASS.

SCALE: 1" = 100 FEET

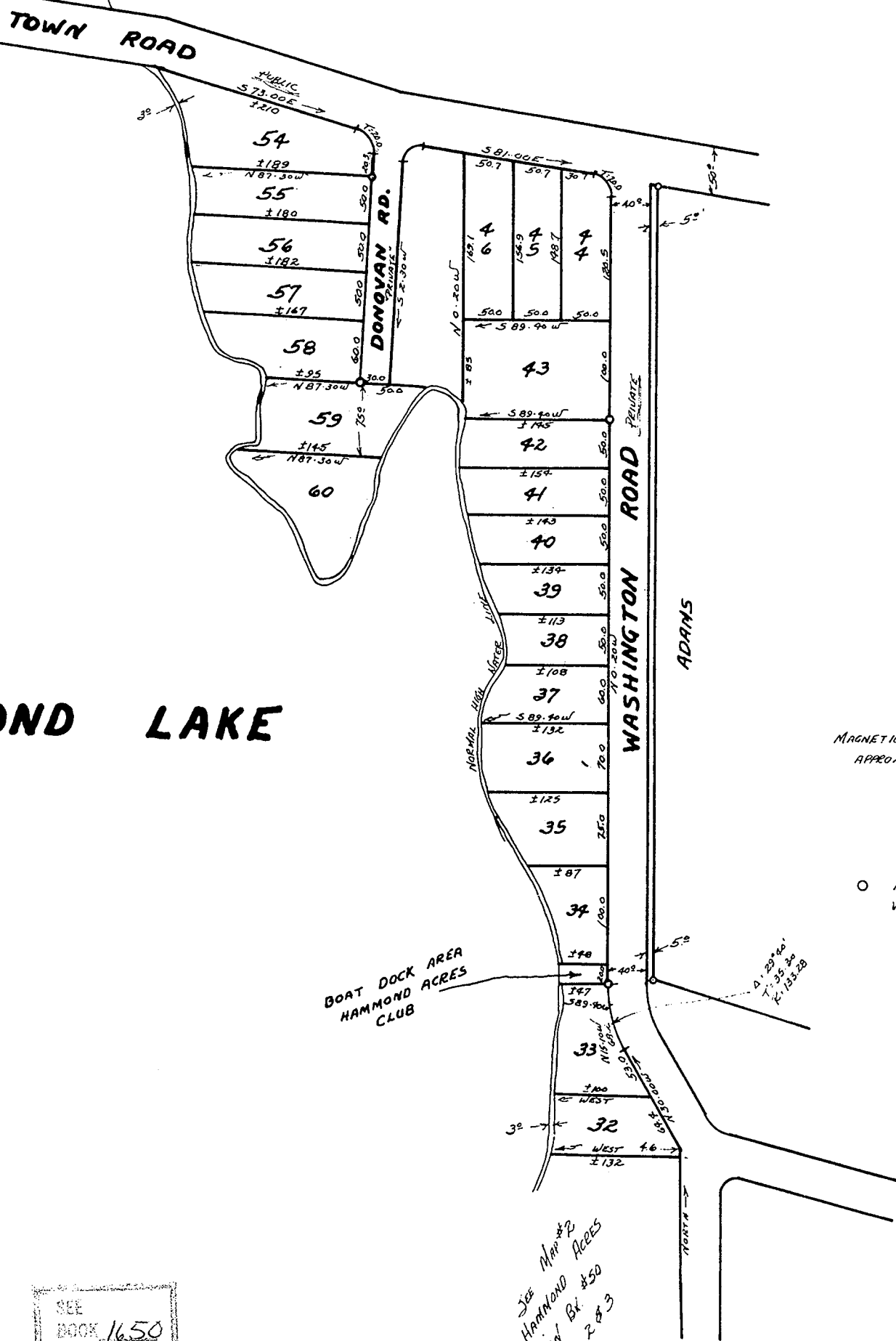
Carl Parker  
Surveyor  
August 30, 1954



SEE BOOK 1650 PAGE 39

SEE BOOK 3086 PAGE 164

SEE BOOK 5460 PAGE 286



MAGNETIC DECLINATION APPROX. 12° WEST

O INDICATE CORNERS MARKED WITH IRON PINS

SEE BOOK 1650 PAGE 39

SEE MAP #2 HAMMOND ACRES PLAN Bk #50 PAGES 2-23

5431  
Sept 4 1956  
1 o'clock 10 minutes P.M.  
Received and Recorded  
Raymond A. Warner Registrar

SEE MAP #3 HAMMOND ACRES PLAN Bk #50 PAGES 20-21